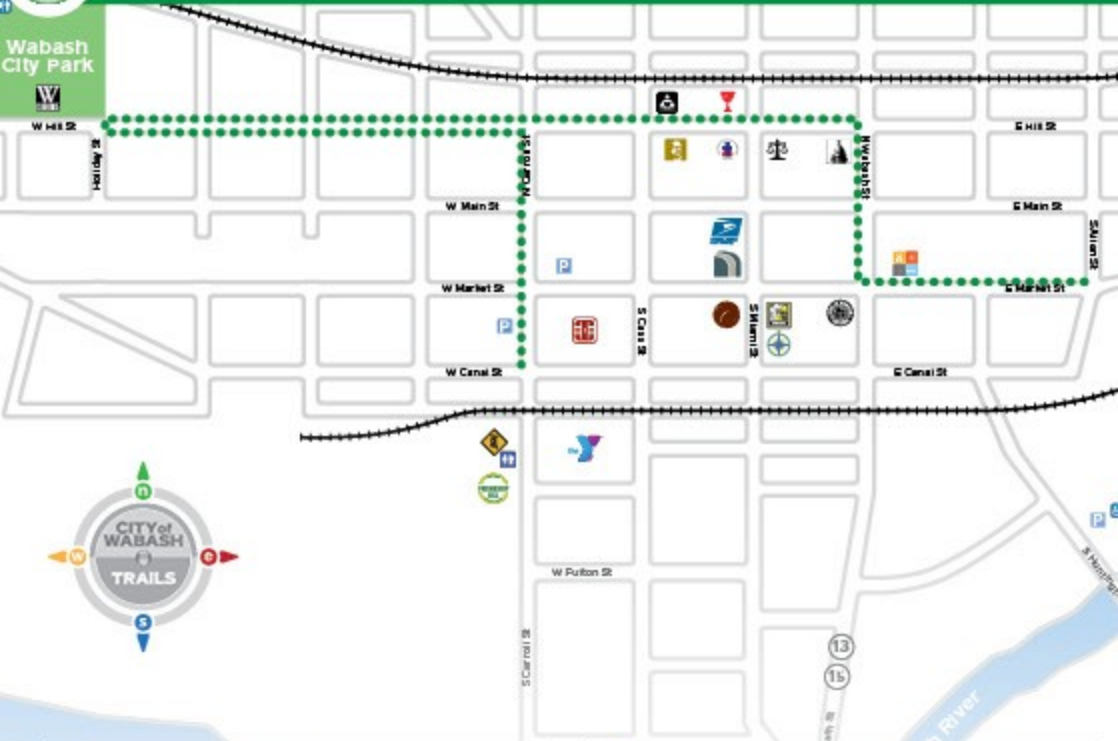




For more information contact the Wabash Park Department at 260.563.4171 or visit www.cityofwabash.com

WABASH CULTURAL TRAIL (Distance: 1.47 miles)



- | | | | |
|--|---|--|---|
| | START: Corner of Canal St. and Carroll St. | | Turn south on Wabash St. |
| | Head north on east side of Carroll St. for two blocks | | Proceed south two blocks to E. Market St. |
| | Turn west on W. Hill St. and travel four blocks | | Cross Wabash St. heading east on Market St. and travel two blocks |
| | Cross to north side of Hill St. at Holiday St. and head east for seven blocks | | FINISH: S. Allen St. completes route |

POINTS of INTEREST

- | | | | |
|--|---|--|---|
| | Honeywell Center
275 W Market St. | | Presbyterian Church
123 W Hill St. |
| | Woman's Club House
770 W Hill St. | | Wabash County Judicial Center
89 W Hill St. |
| | Wabash Carnegie Public Library
188 W Hill St. | | Wabash County Courthouse
1 W Hill St. |
| | Dr. James Ford Historic Home
177 W Hill St. | | Wabash City Hall
202 S Wabash St. |
| | Wabash Christian Church
110 W Hill St. | | Wabash County Historical Museum
36 E Market St. |

- | | | | |
|--|---|---|---|
|  | START: Paradise Spring south parking lot |  | Cross under Wabash Street bridge |
|  | Crossover S. Huntington St. |  | Proceed west two blocks to S. Carroll St. |
|  | Proceed along curving path to S. Wabash St. |  | FINISH: S. Carroll St. completes route |

POINTS of INTEREST

- | | | | |
|--|---|---|---|
|  | Wabash Bridge Underpass
Safe crossing of main Wabash thoroughfare |  | Sycamore Tree
Oldest Sycamore tree in Wabash County |
|  | Elks' Overlook Deck
Community resource overlooking the trail |  | Public Access
Boat ramp |



S. CARROLL STREET TRAIL (Distance: 0.33 miles)



- | | | | |
|--|---|---|--|
|  | START: Corner of Carroll St. and Smith St. |  | Cross railroad and proceed one block |
|  | Head north on Carroll St. towards Fulton St. |  | FINISH: W Canal St. completes route |

POINTS of INTEREST

- | | | | |
|--|--|---|--|
|  | Wabash R.V. Park
370 Smith St. |  | Friendship Hill Inclusive Park
410 S Carroll St. |
|  | John Dook Memorial Bike and Skate Park
410 S Carroll St. |  | Fitness Pad
800 S Wabash St. |
|  | Wabash County YMCA
500 S Cass St. |  | White Rock Recreation
800 S Wabash St. |



PARADISE SPRING RIVERWALK TRAIL (0.82 miles)



WABASH RIVERWALK TRAIL (Distance: 0.75 miles)




CHARLEY CREEK TRAIL (Distance: .62 miles)


-  **START:** OJ Neighbours Elementary School parking lot
-  Proceed east along curving wooded path
-  **FINISH:** Morrett Sports Complex

POINTS of INTEREST

 **Creek Overlook Deck**
Scenic view of Charley Creek

 **Honeywell House**
770 N Wabash St.

 **Wabash High School**
580 N Miami St.

 **OJ Neighbours Elementary**
1545 N Wabash St.



CHARLEY CREEK GARDENS (Distance: .43 miles)

-  **START:** Charley Creek Gardens entrance 518 N Wabash St.
-  Proceed clockwise around upper level to southeast entrance of the shade garden
-  Turn left and proceed down terrace steps
-  Follow path to bridge, turn left, cross bridge and turn right at intersecting paths
-  Proceed counter clockwise around lower level gardens back towards bridge
-  Turn right at intersecting paths, then follow left path along Charley Creek
-  Proceed down Cottage driveway towards sidewalk and turn left
-  Turn left into Charley Creek Gardens Resource Center drive and follow to bridge
-  Cross bridge, turn left and proceed up hill past waterfall to upper level gardens
-  **FINISH:** Stay on left path and proceed clockwise back to 518 N Wabash St.

